

DISCOUNTED MULTI-RIDE TICKETS

DayTripper is an all in one day pass for CityRail (Sydney Suburban Area), all Sydney Buses and Sydney Ferries (not cruises or JetCats). Available from the driver.

TravelTen tickets offer generous discounts on the standard fare. They allow ten separate trips to be taken whenever you want. Use a Blue TravelTen for trips up to 2 sections. Use a Brown TravelTen for trips 3 to 5 sections. Use a Red TravelTen for trips 6 to 9 sections. Use a Green TravelTen for trips 10 to 15 sections.

TravelPass tickets allow unlimited trips for a weekly, quarterly or yearly period on various combinations of services operated by CityRail, Sydney Buses and Sydney Ferries. TravelPass tickets also offer substantial savings over the standard fare.

TravelTen and TravelPass tickets are available from Sydney Buses TransitShops and ticket agents displaying the Sydney Buses Ticket Stop sign.

**Transport
Infoline
131500**

**Sydney Buses**

PO Box 2557
STRAWBERRY HILLS NSW 2012
www.sydneybuses.info

Travel on State Transit services is subject to the Transport Administration Act 1988 including Regulations and Orders, and the Passenger Transport Act 1990.

State Transit reserves the right to amend this timetable without prior notice. To ensure that problems do not occur due to amendments, please contact us if you have not used our services for a long period of time.

State Transit endeavours to ensure services depart at the specified times. Times may vary according to traffic conditions.

**Sydney Buses****252****253****254****Wheelchair
Accessible
Bus Service**sydney
BUSES**LANE COVE WEST
TO CITY****Route 252**

Monday to Saturday daytime service between Lane Cove West, Lane Cove, Gore Hill, St Leonards, Crows Nest, North Sydney and City - QVB.

Route 253

Monday to Saturday daytime service between Lane Cove West, Riverview, Lane Cove, Gore Hill, St Leonards, Crows Nest, North Sydney and City - QVB.

Route 254

Daily full time service between Lane Cove West, Riverview, Lane Cove, Gore Hill, St Leonards, Crows Nest, North Sydney and City - QVB. Selected peak hour journeys extend to Drummoyle.

SERVICES TO CITY



252
253
254

Time Period

Showing Route Number

A	B	C	D	E	F	G	H	I	J	K	L
Drummoyne (Lyons Rd)	Lane Cove West (Cope St)	Lane Cove West (Ross Smith Pde & Matthews Ave)	Riverview (Yallambee Rd)	Riverview (Warruga Place & Riverview St)	Lane Cove (Blaxlands Corner)	Lane Cove (Post Office, Rosenthal Ave)	Lane Cove Shops (Longueville Rd)	Lane Cove (Pacific Hwy & Longueville Rd)	St Leonards Station (Pacific Hwy)	North Sydney (Victoria Cross)	City - QVB (York St)

Monday to Friday Continued...

AM	252	254	252	253	254	252	254 &	252	253	252	254	252	253	252	254 &	252	253	252	254 &	252	253	254	252	254	252	254	252	254	252	254	252	254	252	254	252																																																																																																													
	10:15	10:18	10:21	10:24	10:32	10:42	10:52	10:56	11:03	11:07	11:09	11:22	11:25	11:30	11:33	11:37	11:39	11:47	11:57	12:07	12:12	12:22	12:27	12:37	12:45	12:48	12:51	12:54	1:02	1:12	1:22	1:25	1:30	1:33	1:37	1:39	1:47	1:57	2:07	2:12	2:22	2:27	2:37	2:45	2:48	2:51	2:54	3:02	3:12	3:22	3:07	3:09	3:17	3:27	3:37	3:13	3:15	3:23	3:33	3:43	3:21	3:24	3:28	3:30	3:38	3:48	3:58	3:42	3:45	3:53	4:03	4:13	4:12	4:15	4:23	4:33	4:43	4:30	4:32	4:40	4:50	5:00	4:42	4:45	4:53	5:03	5:16	5:26	5:31	5:34	5:38	5:40	5:48	5:58	6:09	5:49	5:52	6:00	6:09	6:20	6:08	6:10	6:18	6:27	6:37	6:38	6:40	6:48	6:57	7:07

EXPLANATIONS

Sign Description

& Wheelchair-accessible.

am - normal type / pm - bold type

SCHOOL CHILDREN RESTRICTIONS

See page 14

SERVICES TO CITY



252
253
254

Time Period

Showing Route Number

B	Lane Cove West (Cope St)
C	Lane Cove West (Ross Smith Pde & Matthews Ave)
D	Riverview (Yallambee Rd)
E	Riverview (Warruga Place & Riverview St)
F	Lane Cove (Blaxlands Corner)
G	Lane Cove (Post Office, Rosenthal Ave)
H	Lane Cove Shops (Longueville Rd)
I	Lane Cove (Pacific Hwy & Longueville Rd)
J	St Leonards Station (Pacific Hwy)
K	North Sydney (Victoria Cross)
L	City - QVB (York St)

Monday to Friday Continued...

PM	254	6:44	6:47	6:52	6:55	6:59	7:01	7:09	7:17	7:27
▼	254	7:06	7:09	7:14	7:17	7:21	7:23	7:28	7:36	7:46
	254	7:36	7:39	7:44	7:47	7:51	7:53	7:58	8:04	8:14
	254	8:36	8:38	8:41	8:43	8:45	8:46	8:51	8:57	9:07
	254	9:37	9:39	9:42	9:44	9:46	9:47	9:52	9:58	10:07
	254	10:37	10:39	10:42	10:44	10:46	10:47	10:52	10:58	11:07
	254	11:37	11:39	11:42	11:44	11:46	11:47	11:52	11:58	12:07

Saturday

AM	254	4:57	4:58	5:05	5:11	5:20
▼	254	6:30	6:32	6:35	6:37	6:39	6:40	6:47	6:53	7:02
	253	6:59	7:02	7:06	7:10	7:17	7:19	7:21	7:28	7:34	7:43
	254	7:36	7:39	7:43	7:45	7:47	7:49	7:56	8:02	8:11
	252	7:57	7:59	8:02	8:05	8:12	8:18	8:27
	253	8:01	8:05	8:09	8:16	8:19	8:21	8:28	8:34	8:43
	252	8:27	8:30	8:33	8:36	8:43	8:49	8:58
	254	8:37	8:41	8:44	8:47	8:49	8:57	9:05	9:14
	252	8:54	8:57	9:00	9:03	9:11	9:19	9:28
	253	8:58	9:02	9:06	9:13	9:16	9:18	9:26	9:34	9:43
	252	9:24	9:27	9:30	9:33	9:41	9:49	9:58
	254	9:36	9:40	9:43	9:46	9:48	9:56	10:04	10:13
	252	9:54	9:57	10:00	10:03	10:11	10:19	10:28
	253	9:58	10:02	10:06	10:13	10:16	10:18	10:26	10:34	10:43
	252	10:24	10:27	10:30	10:33	10:41	10:49	10:58
	254	10:36	10:40	10:43	10:46	10:48	10:56	11:04	11:13
	252	10:54	10:57	11:00	11:03	11:11	11:19	11:28
	253	10:58	11:02	11:06	11:13	11:16	11:18	11:26	11:34	11:43
	252	11:24	11:27	11:30	11:33	11:41	11:49	11:58
	254	11:36	11:40	11:43	11:46	11:48	11:56	12:04	12:13
	252	11:54	11:57	12:00	12:03	12:11	12:19	12:28
	253	11:57	12:01	12:05	12:12	12:15	12:17	12:26	12:34	12:43
PM	252	12:24	12:27	12:30	12:33	12:41	12:49	12:58
▼	254	12:36	12:40	12:43	12:46	12:48	12:56	1:04	1:13
	252	12:54	12:57	1:00	1:03	1:11	1:19	1:28
	253	12:58	1:02	1:06	1:13	1:16	1:18	1:26	1:33	1:43
	252	1:24	1:27	1:30	1:33	1:41	1:49	1:58
	254	1:36	1:40	1:43	1:46	1:48	1:56	2:04	2:13
	252	1:54	1:57	2:00	2:03	2:11	2:19	2:28
	253	1:58	2:02	2:06	2:13	2:16	2:18	2:26	2:33	2:43

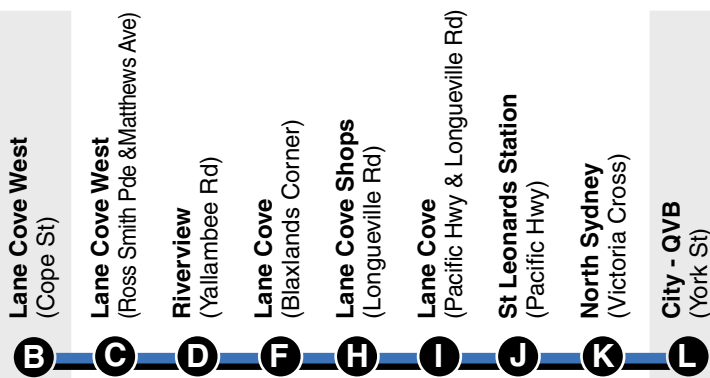
SERVICES TO CITY



254

Time Period

Showing Route Number



Sunday & Holidays

AM	254	254	254	254	254	254	254	254	254	254
	8:36	8:39	8:43	8:45	8:47	8:49	8:56	9:02	9:11
	9:06	9:09	9:13	9:15	9:17	9:19	9:27	9:33	9:42
	9:32	9:34	9:42	9:48	9:57
	9:36	9:39	9:43	9:45	9:47	9:49	9:57	10:05	10:14
	10:06	10:09	10:13	10:15	10:17	10:19	10:27	10:35	10:44
	10:32	10:34	10:42	10:50	10:59
	10:36	10:39	10:43	10:45	10:47	10:49	10:57	11:05	11:14
	11:06	11:09	11:13	11:15	11:17	11:19	11:27	11:35	11:44
	11:32	11:34	11:42	11:50	11:59
	11:36	11:39	11:43	11:45	11:47	11:49	11:57	12:05	12:14
PM	12:06	12:09	12:13	12:15	12:17	12:19	12:27	12:35	12:44
	12:32	12:34	12:42	12:50	12:59
	12:36	12:39	12:43	12:45	12:47	12:49	12:57	1:05	1:14
	1:06	1:09	1:13	1:15	1:17	1:19	1:27	1:35	1:44
	1:32	1:34	1:42	1:50	1:59
	1:36	1:39	1:43	1:45	1:47	1:49	1:57	2:05	2:14
	2:06	2:09	2:13	2:15	2:17	2:19	2:27	2:35	2:44
	2:32	2:34	2:42	2:50	2:59
	2:36	2:39	2:43	2:45	2:47	2:49	2:57	3:03	3:12
	3:06	3:09	3:13	3:15	3:17	3:19	3:26	3:32	3:41
	3:32	3:34	3:41	3:47	3:56
	3:36	3:39	3:43	3:45	3:47	3:49	3:56	4:02	4:11
	4:06	4:09	4:13	4:15	4:17	4:19	4:26	4:32	4:41
	4:32	4:34	4:41	4:47	4:56
	4:36	4:39	4:43	4:45	4:47	4:49	4:56	5:02	5:11
	5:06	5:09	5:13	5:15	5:17	5:19	5:26	5:32	5:41
	5:32	5:34	5:41	5:47	5:56
	5:40	5:43	5:47	5:49	5:51	5:53	6:00	6:06	6:15
	6:21	6:24	6:28	6:30	6:32	6:34	6:41	6:47	6:56
	7:07	7:10	7:14	7:16	7:18	7:20	7:27	7:33	7:42
	8:05	8:07	8:10	8:12	8:14	8:15	8:22	8:28	8:37
	8:55	8:57	9:00	9:02	9:04	9:05	9:12	9:18	9:27
	9:55	9:57	10:00	10:02	10:04	10:05	10:12	10:18	10:27

EXPLANATIONS

Sign	Description
♿	Wheelchair-accessible.

CHRISTMAS/NEW YEAR PERIOD

Between Christmas & New Year (excluding Public Holidays) a reduced peak hour timetable may operate.

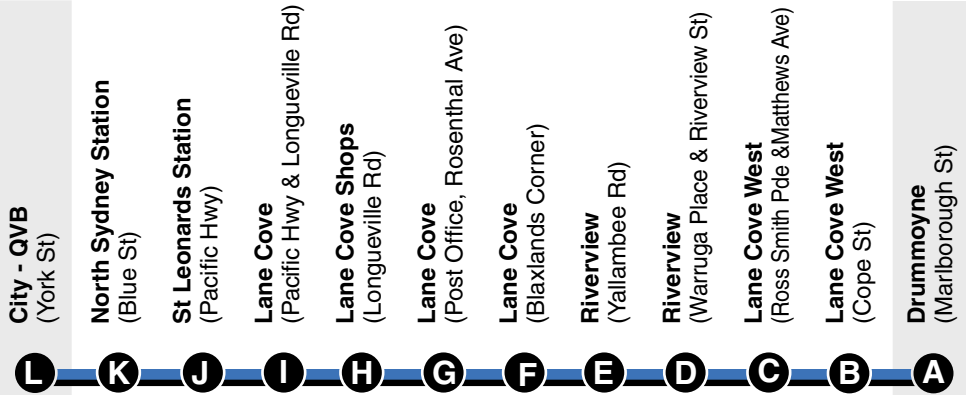
SERVICES TO LANE COVE WEST



252
253
254

Time Period

Showing Route Number



Monday to Friday

AM	254	5:21	5:27	5:32	5:34	5:36	5:38	5:41	5:50
▼	254	6:28	6:30	6:32	6:35	6:44
	254	6:32	6:41	6:47	6:54	6:56	6:58	7:00	7:05	7:14
	254	7:06	7:16	7:26	7:37	7:39	7:42	7:45	7:50
	252	7:16	7:27	7:37	7:49	7:52	7:55	7:57
	254	7:36	7:47	7:57	8:10	8:12	8:15	8:18	8:23	8:25
	254	7:46	7:57	8:08	8:21	8:24	8:27	8:29
	254	8:06	8:17	8:29	8:42	8:44	8:47	8:50	8:55	8:57
	254	8:16	8:27	8:39	8:52	8:54
	252	8:24	8:35	8:47	9:00	9:03	9:06	9:08
	254	s8:31	s8:42	s8:54	s9:05	s9:07
	254	8:42	8:54	9:05	9:15	9:17
	253	8:50	9:01	9:11	9:21	9:23	9:26	9:29	9:33	9:40	9:42
	252	9:00	9:11	9:21	9:31	9:34	9:37	9:39
	254	9:17	9:30	9:40	9:50	9:52	9:55	9:58	10:03
	252	9:30	9:41	9:51	10:01	10:04	10:07	10:09
	253	9:40	9:51	10:01	10:09	10:11	10:14	10:17	10:21	10:28	10:30
	252	10:00	10:10	10:20	10:28	10:31	10:34	10:36
	254	10:15	10:25	10:35	10:43	10:45	10:48	10:51	10:56	10:58
	252	10:30	10:40	10:50	10:58	11:01	11:04	11:06
	253	10:40	10:50	11:00	11:08	11:10	11:13	11:16	11:20	11:27	11:29
	252	11:00	11:10	11:20	11:28	11:31	11:34	11:36
	254	11:15	11:25	11:35	11:43	11:45	11:48	11:51	11:56	11:58
	252	11:30	11:40	11:50	11:58	12:01	12:04	12:06
	253	11:40	11:50	12:00	12:08	12:10	12:13	12:16	12:20	12:27	12:29
	252	12:00	12:10	12:20	12:28	12:31	12:34	12:36
	254	12:15	12:25	12:35	12:43	12:45	12:48	12:51	12:56	12:58
	252	12:30	12:40	12:50	12:58	1:01	1:04	1:06
	253	12:40	12:50	1:00	1:08	1:10	1:13	1:16	1:20	1:27	1:29
	252	1:00	1:10	1:20	1:28	1:31	1:34	1:36
	254	1:15	1:25	1:35	1:43	1:45	1:48	1:51	1:56	1:58
	252	1:30	1:40	1:50	1:58	2:01	2:04	2:06
	253	1:40	1:50	2:00	2:08	2:10	2:13	2:16	2:20	2:27	2:29
	252	2:00	2:10	2:20	2:28	2:31	2:34	2:36
	254	2:15	2:25	2:35	2:43	2:45	2:48	2:51	2:56

EXPLANATIONS

Sign	Description
♿	Wheelchair-accessible.
s	Operates School days only.

SCHOOL CHILDREN RESTRICTIONS

See page 14

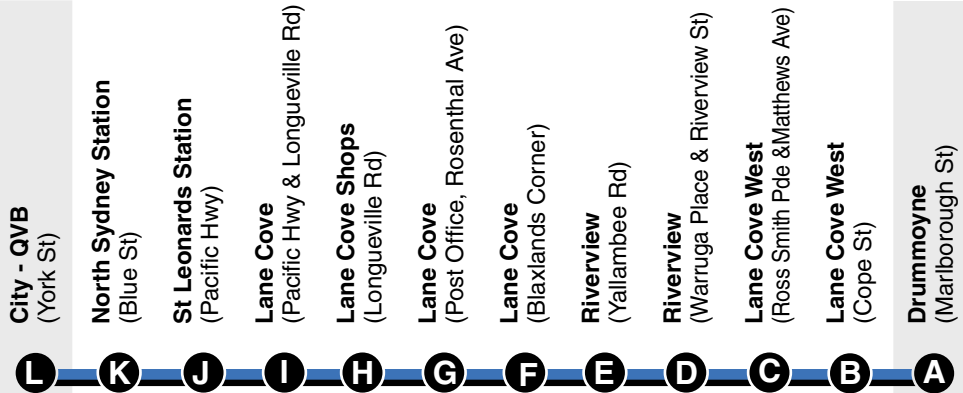
SERVICES TO LANE COVE WEST



252
253
254

Time Period

Showing Route Number



Monday to Friday Continued...

PM	252	253	253	252	254 &	252	254	252	253	254	252	254	252	254	252	253	254	252	254	252	254	252	253	254	252	254	252	254	252	254	252	254	252	254	252	254	252	254	252	254	252	254																																																																												
	2:30	2:40	3:03	3:00	3:15	3:30	3:36	3:51	4:01	4:06	4:21	4:31	4:46	4:46	5:01	5:11	5:16	5:16	5:06	5:31	5:21	5:41	5:46	5:36	5:46	6:01	6:11	6:01	6:06	6:21	6:36	6:52	7:20	7:50	8:20	8:50	9:20	10:20	11:20	12:20	3:05	3:18	3:21	3:25	3:32	3:43	3:53	3:56	4:02	4:10	4:13	4:33	4:37	4:45	5:03	5:07	5:11	5:18	5:22	5:39	5:42	5:49	5:53	6:03	6:14	6:12	6:18	6:22	6:30	6:34	6:37	6:45	6:49	7:01	7:02	7:24	7:44	8:02	8:25	8:53	9:23	9:53	10:53	11:53	12:53

SERVICES TO LANE COVE WEST

Time Period	Showing Route Number	Sundays & Holidays Continued...								
		City - QVB (York St)	North Sydney Station (Blue St)	St Leonards Station (Pacific Hwy)	Lane Cove (Pacific Hwy & Longueville Rd)	Lane Cove Shops (Longueville Rd)	Lane Cove (Blaxlands Corner)	Riverview (Yallambee Rd)	Lane Cove West (Ross Smith Pde & Matthews Ave)	Lane Cove West (Cope St)
PM ▼	254 ♿	3:42	3:51	3:58	4:06	4:08	4:10	4:12	4:16	4:19
	254	3:57	4:06	4:13	4:21	4:23
	254	4:12	4:21	4:28	4:36	4:38	4:40	4:42	4:46	4:49
	254	4:42	4:51	4:58	5:06	5:08	5:10	5:12	5:16	5:19
	254	4:57	5:06	5:13	5:21	5:23
	254 ♿	5:12	5:21	5:28	5:36	5:38	5:40	5:42	5:46	5:49
	254	5:36	5:45	5:52	6:00	6:02	6:04	6:06	6:10	6:13
	254	6:18	6:27	6:34	6:42	6:44	6:46	6:48	6:52	6:55
	254	6:54	7:03	7:10	7:18	7:20	7:22	7:24	7:28	7:31
	254	7:24	7:33	7:40	7:48	7:50	7:52	7:54	7:58	8:01
	254	8:10	8:19	8:26	8:32	8:34	8:36	8:38	8:41	8:43
	254	9:10	9:19	9:26	9:32	9:34	9:36	9:38	9:41	9:43
	254	10:10	10:19	10:26	10:32	10:34	10:36	10:38	10:41	10:43
	254	11:12	11:21	11:28	11:34	11:36	11:38	11:40	11:43	11:45

EXPLANATIONS

Sign	Description
♿	Wheelchair-accessible.

CHRISTMAS/NEW YEAR PERIOD

Between Christmas & New Year (excluding Public Holidays) a reduced peak hour timetable may operate.

SCHOOL CHILDREN RESTRICTIONS

School Children may be restricted from travel on part or all of the following journeys:-

Route 252	7:32, 7:47am from Lane Cove West
Route 254	7:24am from Drummoyne
	7:32, 7:49, 7:52am from Ross Smith Pde
	8:03am from Lane Cove Shops

SECTIONS

Routes 252, 253, 254

- 01 City - QVB
- 02 Wynyard
- 04 North Sydney
- 05 Crows Nest
- 06 Gore Hill
- 07 Lane Cove
- 08 Lane Cove West: Route 252
Tambourine Bay Rd,
Riverview: Routes 253, 254
- 09 Lane Cove West: Routes 253, 254
- 10 Hunters Hill: Route 254
- 11 Drummoyne: Route 254

HOW TO USE THIS TIMETABLE

- Step 1: Use the map to locate the closest timing point **before your stop** on your bus route. The timing points are marked with a large letter in a circle (eg. **A**)
- Step 2: Now find the timetable which suits your travel direction shown at the top of the page, then find your timing point letter.
- Step 3: Choose the day of your journey. These days are shown in a black band across the timetable.
- Step 4: Listed under this letter are the times buses will be close to your stop. **PM** times will appear in **bold**.

The times included in this schedule are correct at the time of printing.

Some variations in running times may be encountered due to operating conditions so please consider this in your trip planning.

LOST PROPERTY

Please take all items with you before you exit the bus. If you find an item left on the bus please hand it to the driver.

Lost property enquiries for this service can be made to Willoughby Depot on 9941 9221. Please keep your bus ticket to help identify the bus involved. The route number, time and direction of travel will also be of assistance in tracking your lost property item.